









SOUTH THOMASTON

CUSHING



**Legend**

-  HAT 2018 +8.8 ft
-  HAT 2018 +10.9ft
-  Fire Station
-  Town Office/Fire Station
-  St. George Elementary School
-  State Roads - E911
-  Municipal Roads - RSMS
-  Private Roads - E911



0 0.25 0.5 1 Miles

0 0.25 0.5 1 Miles  
Sources: Esri, DigitalGlobe, GeoEye, Earthstar Geographics, CNES/Airbus DS, USDA, USGS, AeroGRID, IGN, and the GIS User Community

Data Sources: ME Geological Survey, ME Office of GIS & Town of Saint George

# Town of Saint George

Sea Level Rise based on Highest Astronomical Tide 2018  
8.8 ft & 10.9 ft Scenarios

Map provided by  
**Knox County**  
**Emergency Management Agency**  
301 Park Street, Rockland, ME 04841  
(207) 594-5155

February 29, 2020