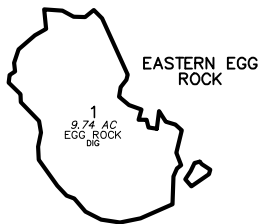
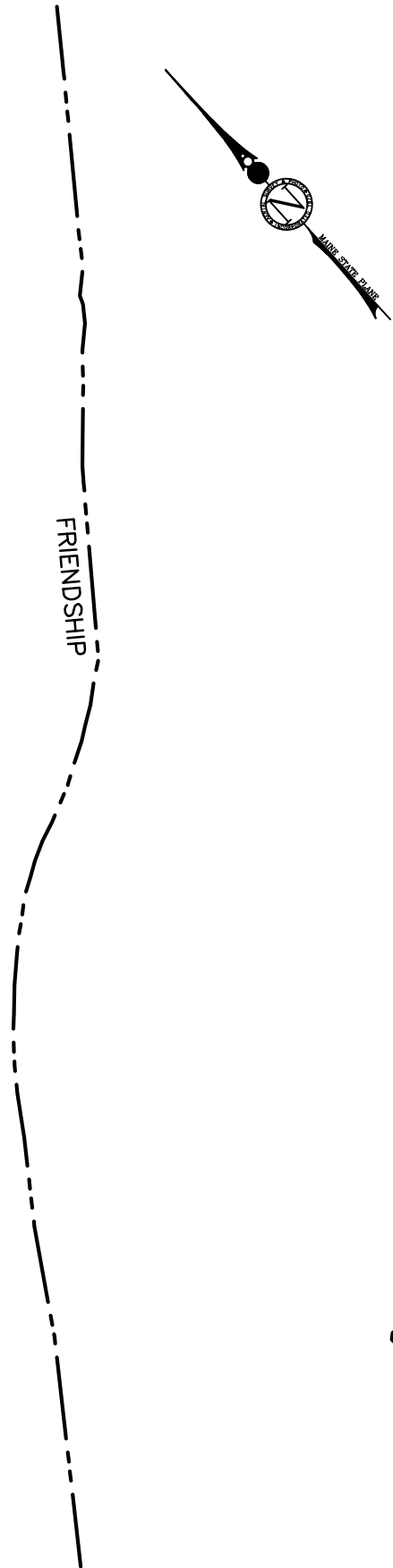


PREPARED BY:
AERIAL SURVEY AND PHOTO, INC.
546 AIRPORT ROAD PO BOX 659
NORRIDGEWOCK, MAINE 04957
TEL: 207 634-2006 FAX 207 634-2008



EASTERN EGG
ROCK

OLD

HUMP

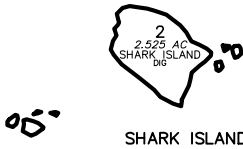
CHANNEL

MUSCONGUS

BAY



LITTLE EGG
ROCK



SHARK ISLAND

NOTES:

- THIS MAP IS FOR ASSESSMENT PURPOSES ONLY AND IS NOT INTENDED FOR PROPERTY CONVEYANCE OR LEGAL DESCRIPTION.
- REC = PARCEL ACREAGE FROM RECORDED PLAN OR DEED
DIG = PARCEL ACREAGE CALCULATED DIGITALLY

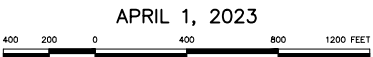


TOWN OF SAINT GEORGE
3 SCHOOL ST., PO BOX 131
TENANTS HARBOR, ME 04860

PARCEL NUMBER	23
PARCEL DIMENSION	161.21'
PARCEL AREA	2.456 AC
MATCH LABEL	P/O MAP 136 LOT 23
BUILDING FOOTPRINT	
RECORDED PLAN LOT NUMBER	14
OLD MAP-LOT NUMBER	013-007-00C

MAP LEGEND

PARCEL BOUNDARY	
WATER LINE	
ROAD RIGHT OF WAY	
PAPER STREET	
EASEMENT LINE	
PRIVATE RIGHT OF WAY	
WETLAND EDGE	



SCALE 1 INCH = 400 FEET

APRIL 1, 2023
MAINE STATE PLANE COORDINATE GRID; EAST ZONE; NAD 1983; US FEET
PHOTOGRAPHY DATE: APRIL 20, 2004
PHOTOGRAMMETRIC COMPILATION BY AERIAL SURVEY AND PHOTO, INC.
PARCEL MAP COMPILATION BY AERIAL SURVEY AND PHOTO, INC.

INDEX DIAGRAM

FRIENDSHIP	
405	404
GULF OF MAINE	

PROPERTY MAP
TOWN OF ST. GEORGE
KNOX COUNTY, MAINE

405