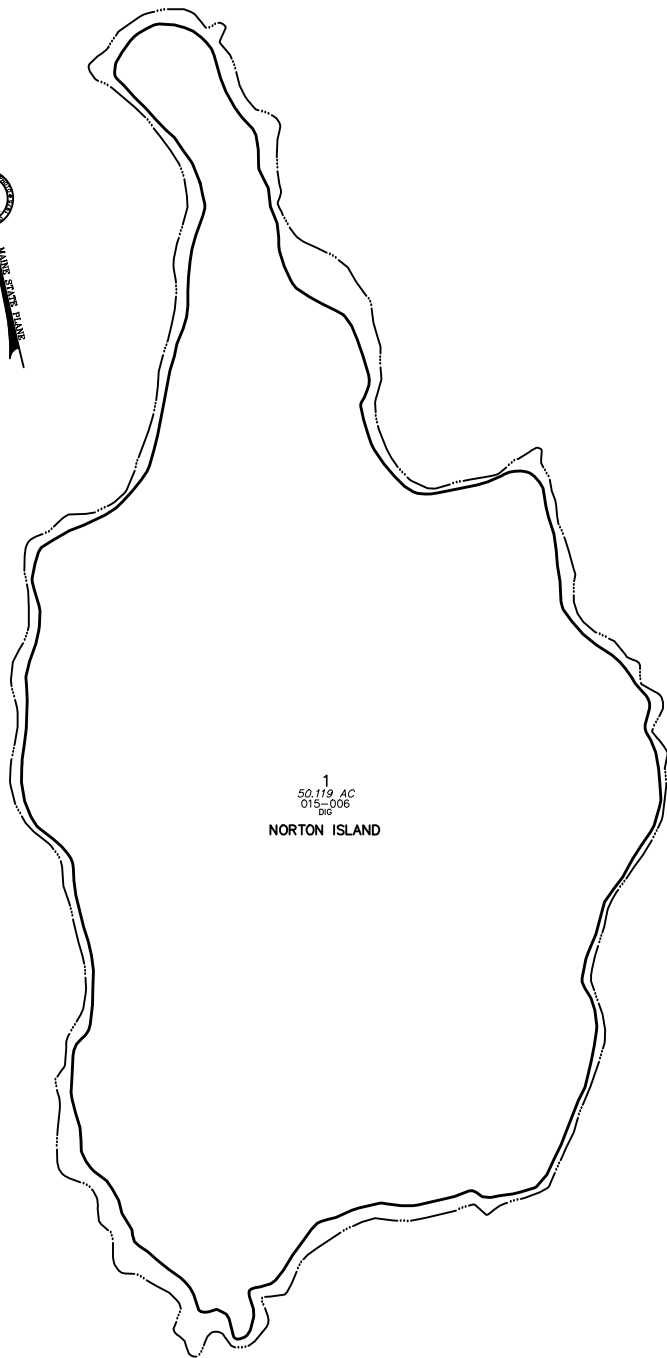


M230

PREPARED BY:
AERIAL SURVEY AND PHOTO, INC.
546 AIRPORT ROAD PO BOX 659
NORRIDGEWOCK, MAINE 04957
TEL: 207 634-2006 FAX 207 634-2008



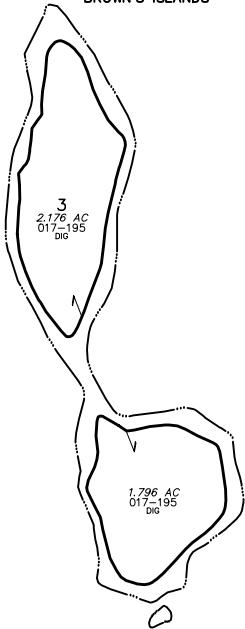
1
50.119 AC
015-006
DIG

SEAL

BAY

2
3.55 AC
017-195
DIG

BROWN'S ISLANDS



3
2.176 AC
017-195
DIG

1.796 AC
017-195
DIG

GULF

OF

MAINE

HERRING COVE

5
3.669 AC
017-196
DIG

6
0.283 AC
017-197-A
DIG

7
0.512 AC
017-197
DIG

4
79.745 AC
017-195
DIG
WHITEHEAD ISLAND

8
9.924 AC
017-196
DIG

9
0.324 AC
017-195
DIG
HAY ISLAND

NOTES:

- 1) THIS MAP IS FOR ASSESSMENT PURPOSES ONLY
AND IS NOT INTENDED FOR PROPERTY CONVEYANCE
OR LEGAL DESCRIPTION.
- 2) REC = PARCEL ACREAGE FROM RECORDED PLAN OR DEED
DIG = PARCEL ACREAGE CALCULATED DIGITALLY




TOWN OF SAINT GEORGE
3 SCHOOL ST, PO BOX 131
TENANTS HARBOR, ME 04860

PARCEL NUMBER	23
PARCEL DIMENSION	161.21'
PARCEL AREA	2.456 AC
MATCH LABEL	P/O MAP 136 LOT 23
BUILDING FOOTPRINT	
RECORDED PLAN LOT NUMBER	14
OLD MAP-LOT NUMBER	013-007-00C
TIE LINE DIMENSION.....	147'

MAP LEGEND

PARCEL BOUNDARY.....	
WATER LINE	
ROAD RIGHT OF WAY....	
PAPER STREET	
EASEMENT LINE	
PRIVATE RIGHT OF WAY	
WETLAND EDGE	
TIE LINE	

APRIL 1, 2023



SCALE 1 INCH = 200 FEET

MAINE STATE PLANE COORDINATE GRID; EAST ZONE; NAD 1983; US FEET
PHOTOGRAPHY DATE: APRIL 20, 2004
PHOTOGRAMMETRIC COMPILATION BY AERIAL SURVEY AND PHOTO, INC.
PARCEL MAP COMPILATION BY AERIAL SURVEY AND PHOTO, INC.

INDEX DIAGRAM

230	SOUTH THOMASTON
240	

PROPERTY MAP
TOWN OF ST. GEORGE
KNOX COUNTY, MAINE

240