


TOWN OF ST. GEORGE


MAP 5: PUBLIC ACCESS

This map is non-regulatory and is intended for planning purposes only.


Public Landings

 St. George has two public landings. One is located in Tenants Harbor and the other is in Port Clyde.


Hiking Trails

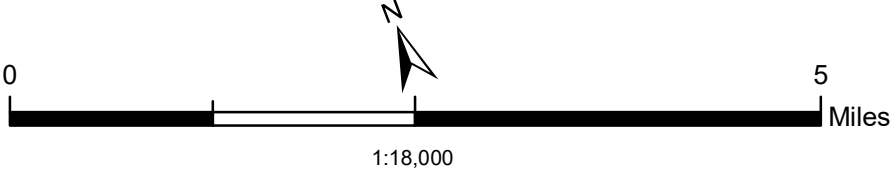
 The Conservation Commission along with our partners Georges River Land Trust and Maine Coast Heritage Trust, built and maintain the trails shown on this map. The trails are open to the public for use, free-of-charge. Further information on each of the trails, including trail maps can be obtained at the St. George Website under Committees > Conservation Commission > Trails

Properties with Public Access

 The properties offer recreational opportunities in the form of hiking trails, walking paths, and scenic vistas. They are open to the public, free-of-charge. Note: In some cases, the land is privately owned; please respect landowners' privacy.

Contours

 10-foot contour lines based on a composite data layer of 2-foot contours created from lidar data collected in Maine between 2006 and 2013. Due to the fact that some areas were collected at high tide, some areas do not have contours that have a zero-value. Vertical accuracy is 12 centimeters or better.



SOURCES: ME OGIS; GRIT; ST. GEORGE

